















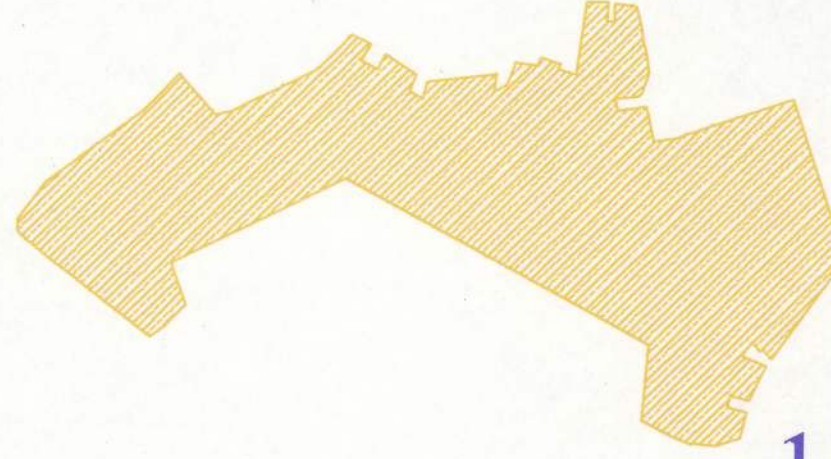







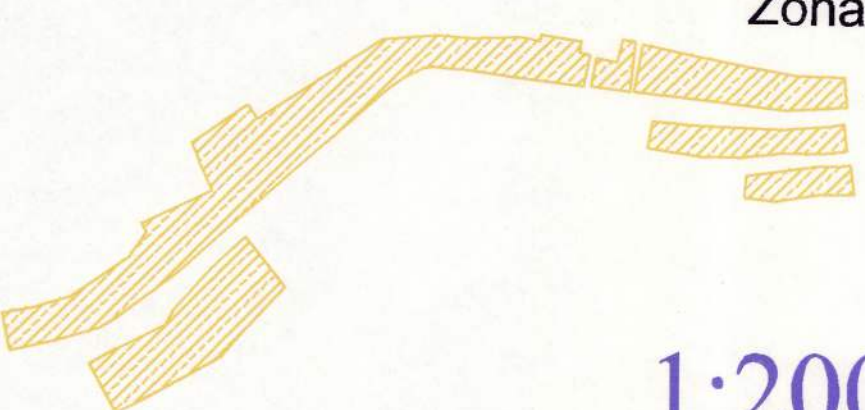
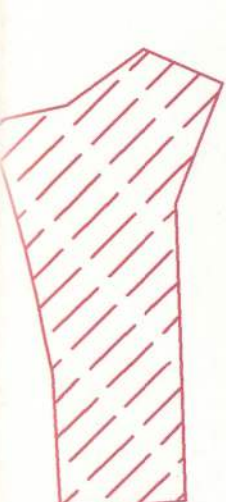



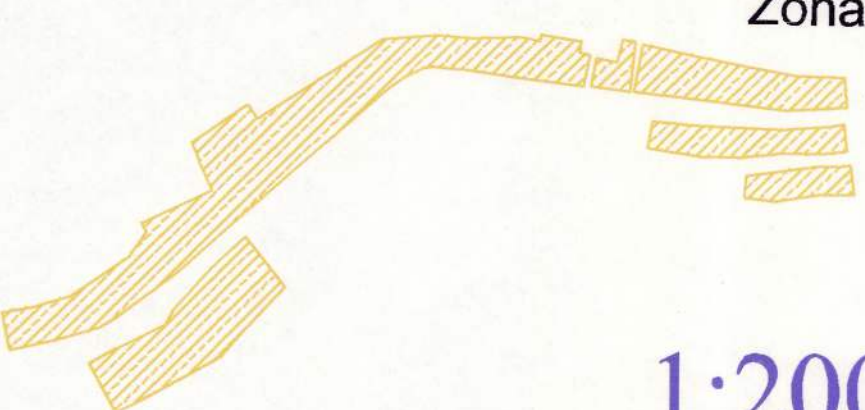





| Aree in zona B2 | | | | Aree in zona C | | | |
|--|---------|----|--------|---|-------------------|---|--|
|  1:2000 | Zona B2 | 1 | 1:2000 |  1:2000 | Zona C2 | 1 | |
| | N° | | | | | | |
|  1:2000 | Zona B2 | 2 | 1:2000 |  1:2000 | Zona C3 | 2 | |
| | N° | | | | | | |
|  1:2000 | Zona B2 | 3 | 1:2000 |  1:2000 | Zona C3 | 3 | |
| | N° | | | | | | |
|  1:2000 | Zona B2 | 4 | 1:2000 |  1:2000 | Zona C4 | 4 | |
| | N° | | | | | | |
|  1:2000 | Zona B2 | 5 | 1:2000 |  1:2000 | Zona C4 | 5 | |
| | N° | | | | | | |
|  1:2000 | Zona B2 | 6 | 1:2000 |  1:2000 | Zona C4 | 6 | |
| | N° | | | | | | |
|  1:2000 | Zona B2 | 7 | 1:2000 |  1:2000 | Zona C4 | 7 | |
| | N° | | | | | | |
|  1:2000 | Zona B2 | 8 | 1:2000 |  1:2000 | Zona C4 | 8 | |
| | N° | | | | | | |
|  1:2000 | Zona B2 | 9 | 1:2000 |  1:2000 | Zona C4 | 9 | |
| | N° | | | | | | |
|  1:2000 | Zona B2 | 10 | 1:2000 |  1:2000 | Zona C1 | 9 | |
| | N° | | | | | | |
|  1:2000 | Zona B2 | 11 | 1:2000 |  1:2000 | Zona C1 | 9 | |
| | N° | | | | | | |
|  1:2000 | Zona B2 | 12 | 1:2000 |  1:2000 | Zona C1 | 9 | |
| | N° | | | | | | |
|  1:2000 | Zona B2 | 13 | 1:2000 |  1:2000 | Zona C1 | 9 | |
| | N° | | | | | | |
|  1:2000 | Zona B2 | 14 | 1:2000 |  1:2000 | Zona C1 | 9 | |
| | N° | | | | | | |
|  1:2000 | Zona B2 | 15 | 1:2000 |  1:2000 | Zona C1 | 9 | |
| | N° | | | | | | |
| | | | |  1:2000 | Tot. Mq 58009,51 | | |
| | | | | | Mq/Abb. 35,54 | | |
| | | | |  1:2000 | Tot. Mq 101701,69 | | |
| | | | | | Mq/Abb. 62,32 | | |



COMUNE DI MAZZARRA' S. ANDREA

PROVINCIA DI MESSINA

PIANO REGOLATORE GENERALE COMUNALE

REVISIONE GENERALE

ZONIZZAZIONE, REGOLAMENTO EDILIZIO E NORME DI ATTUAZIONE

Ex art. 3, comma 3, L.R. n. 15 del 30/04/1991

Art. 3 Decreto A.R.T.A. del 17/05/1979 – G.U.R.S. N. 24 del 02/06/1979

ALLEGATO M 4

AREE PER SERVIZI E VALUTAZIONE STANDARDS URBANISTICI

SCALA 1:2000

I Tecnici:
Arch. Carmelo Pante
Ing. Luigi Calogero

Collaboratore: Antonino Gambadoro

Il Resp. del Procedimento
Geom. Roberto Ravida

Il Sindaco
Dott. Carmelo Navarra

Per il Consiglio Comunale
Il Commissario Regionale
Dott. Ganci Girolamo

000175 07 APR. 2010

000212 16 DIC. 2003

ALLEGATO ALLA DELIBERA DEL
COMMISSARIO STRAORDINARIO
N° 06 DEL 22. 03. 2007

